

Maritime Safety Queensland



Gold Coast Bridge, Nerang River

Beacon to Beacon Guide

Southern Gold Coast

Published by

Maritime Safety Queensland

© Copyright The State of Queensland
(Department of Transport and Main Roads) 2014



To view a copy of this licence, visit
<http://creativecommons.org/licenses/by/3.0/au>

For commercial use terms and conditions

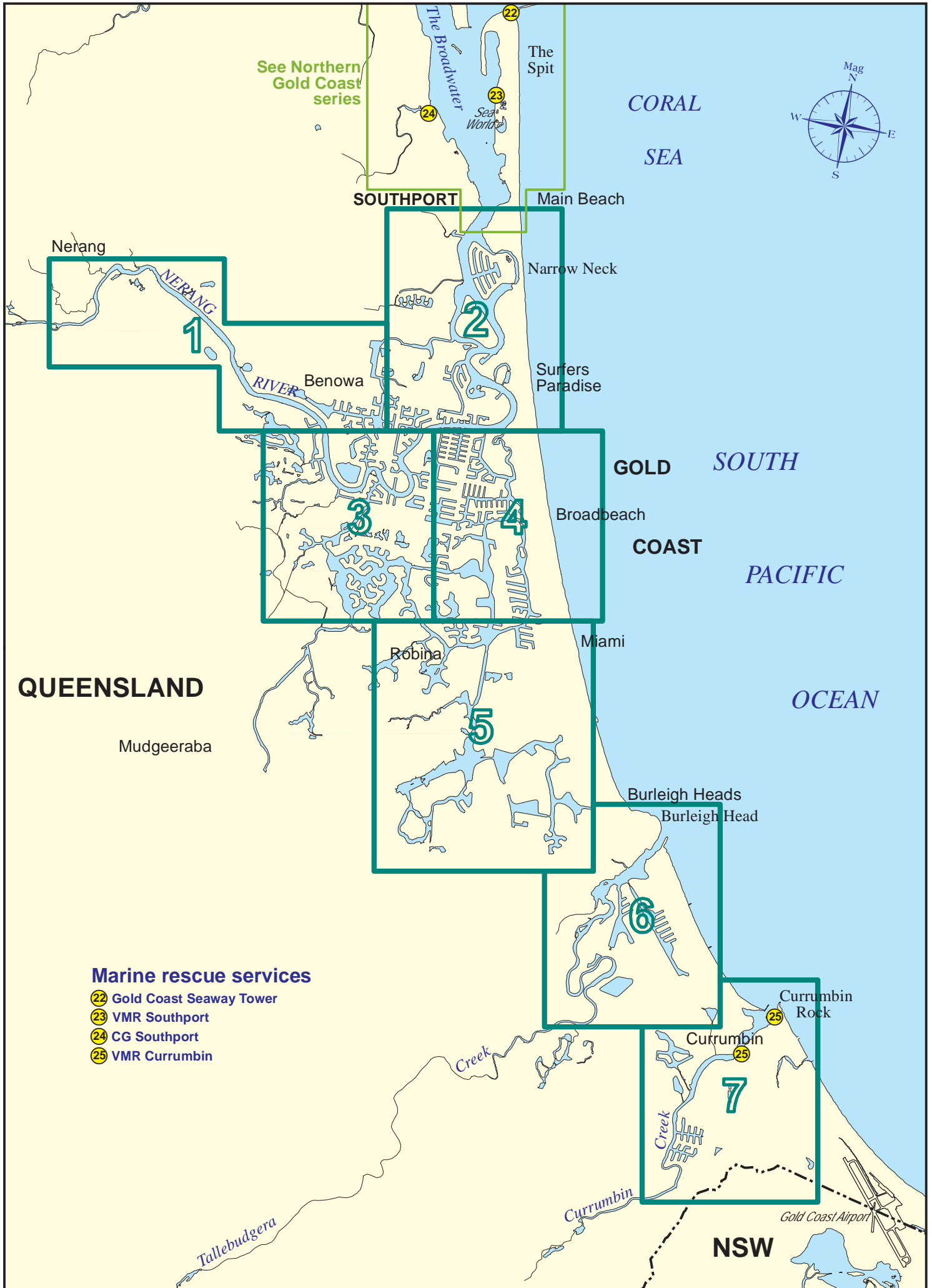
Please visit the Maritime Safety Queensland
website at www.msq.qld.gov.au

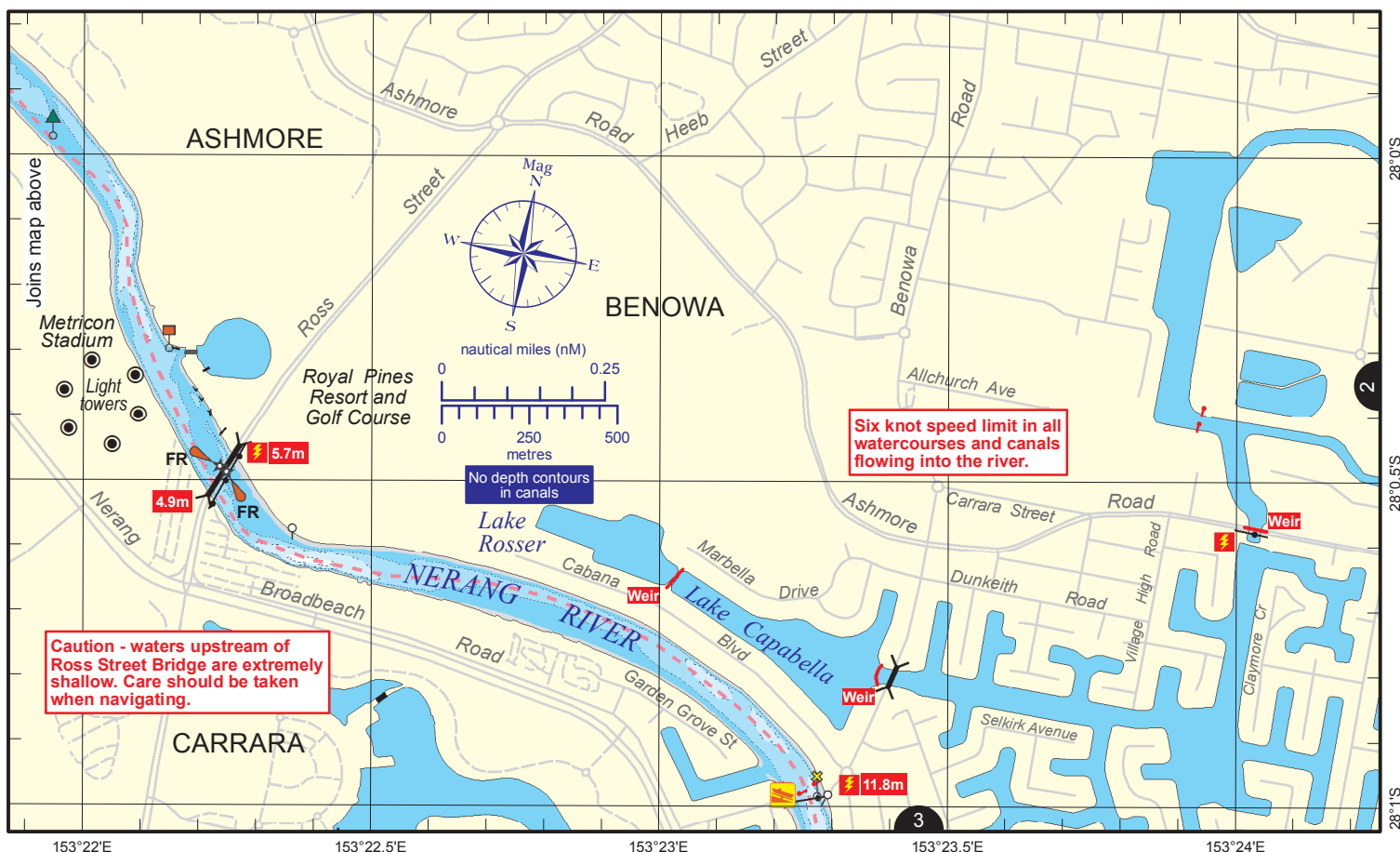
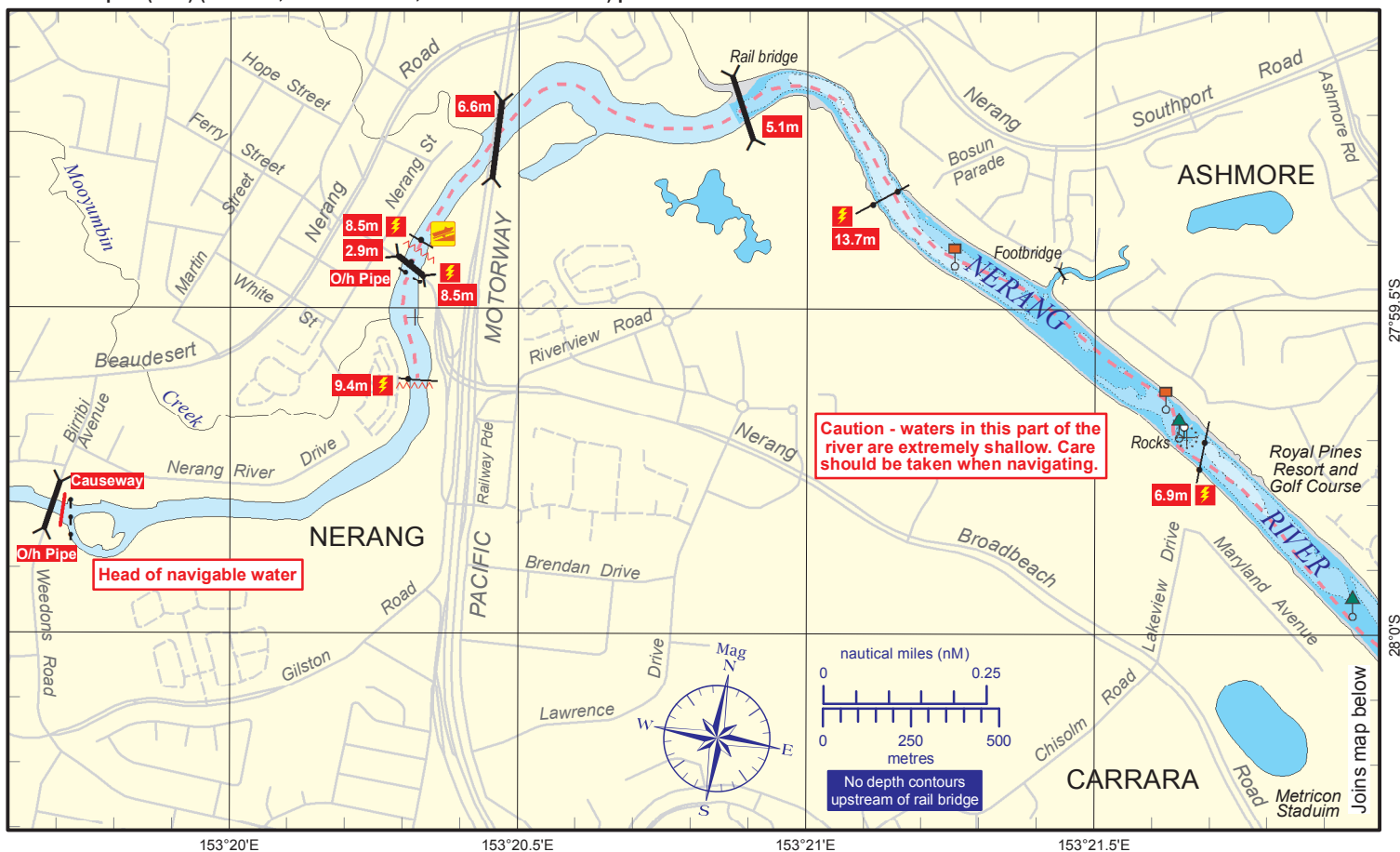
'How to' use this guide

Use this Beacon to Beacon Guide with
the 'How to' and legend booklet available from
www.msq.qld.gov.au

Southern Gold Coast

Key Sheet





Always keep a proper lookout when boating.

Look up and live for power and cable crossings that may not be shown on these maps due to scale or recent construction.

CAUTION: depth contours have not been re-surveyed in most areas since the 2011 and 2013 floods.

Exercise care when travelling outside suggested navigation tracks.

© Copyright The State of Queensland 2014

Queensland Department of Transport and Main Roads - Maritime Safety Queensland.

To reproduce any map within this series, see terms and conditions at Maritime Safety Queensland's website (www.msq.qld.gov.au)

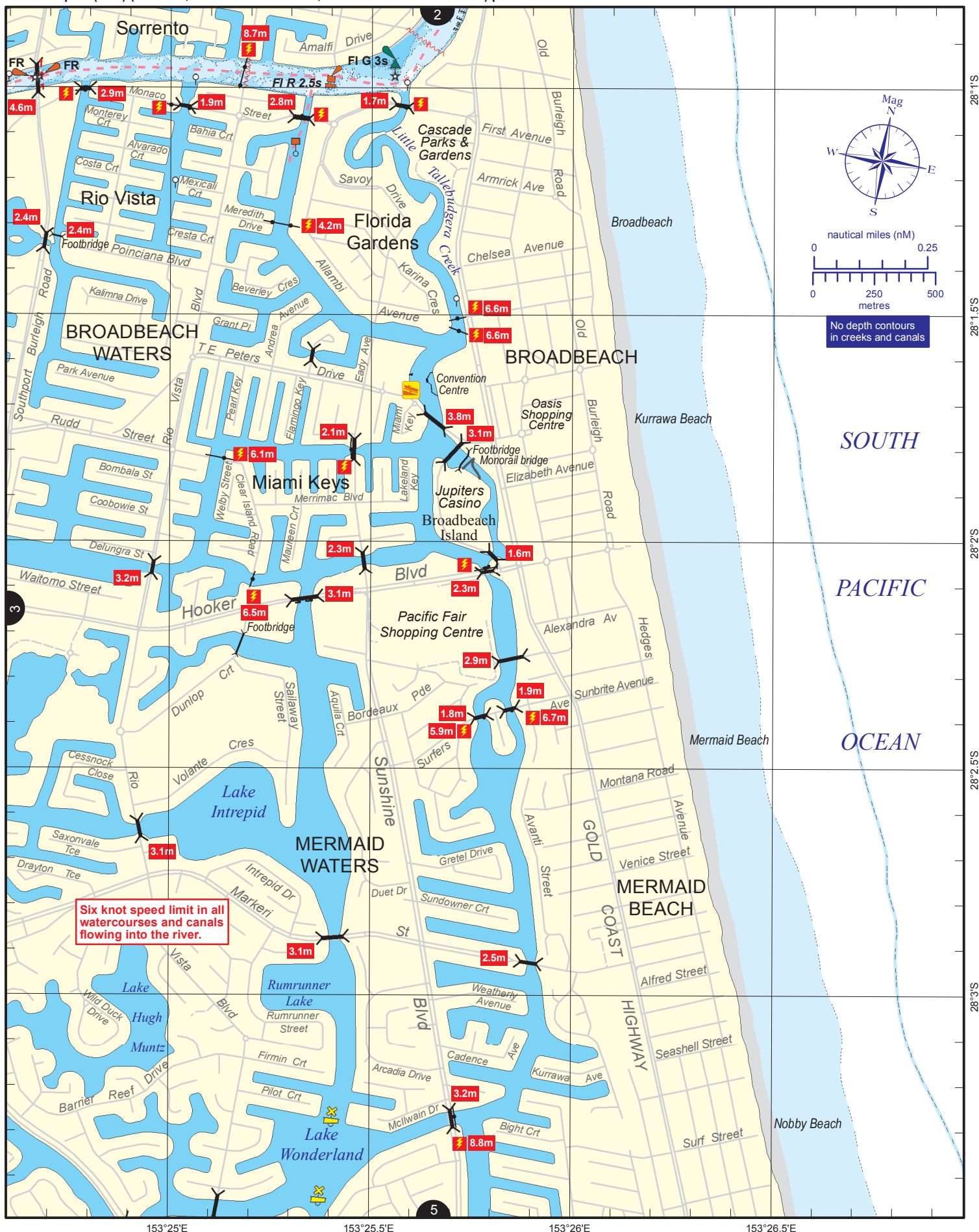
Nautical information current to 16 June 2014.







Queensland
Government



Always keep a proper lookout when boating.

Look up and live for power and cable crossings that may not be shown on these maps due to scale or recent construction.

CAUTION: depth contours have not been re-surveyed in most areas since the 2011 and 2013 floods.

Exercise care when travelling outside suggested navigation tracks.

© Copyright The State of Queensland 2014

Queensland Department of Transport and Main Roads - Maritime Safety Queensland.

To reproduce any map within this series, see terms and conditions at Maritime Safety Queensland's website (www.msq.qld.gov.au)

Nautical information current to 16 June 2014.





Nautical information current to 16 June 2014.

CAUTION: depth contours have not been re-surveyed in most areas since the 2011 and 2013 floods.

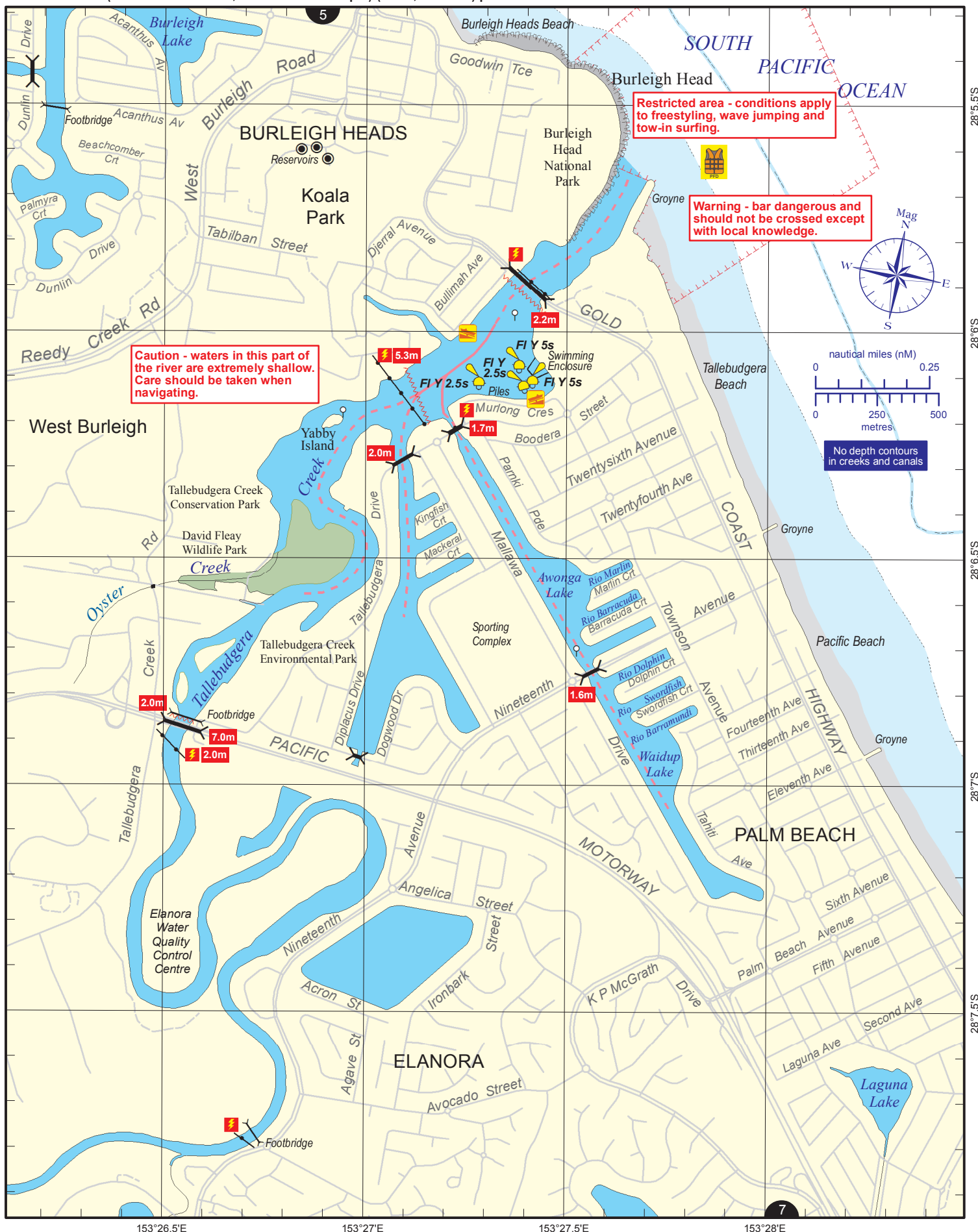
Exercise care when travelling outside suggested navigation tracks.

© Copyright The State of Queensland 2014

Queensland Department of Transport and Main Roads - Maritime Safety Queensland.

To reproduce any map within this series, see terms and conditions at Maritime Safety Queensland's website (www.msq.qld.gov.au)





Always keep a proper lookout when boating.

Look up and live for power and cable crossings that may not be shown on these maps due to scale or recent construction.

CAUTION: depth contours have not been re-surveyed in most areas since the 2011 and 2013 floods.

Exercise care when travelling outside suggested navigation tracks.

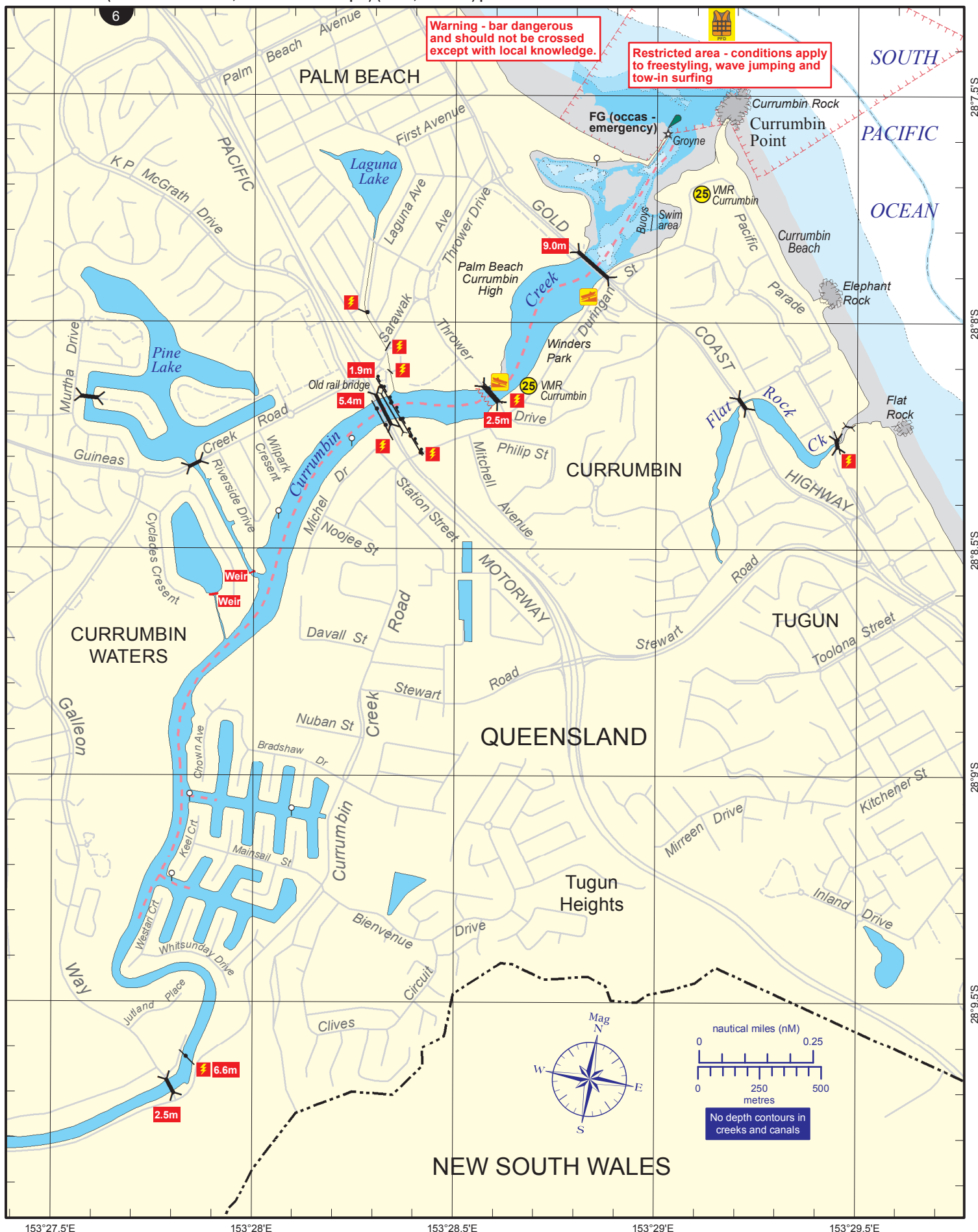
Nautical information current to 16 June 2014.

© Copyright The State of Queensland 2014

Queensland Department of Transport and Main Roads - Maritime Safety Queensland.

To reproduce any map within this series, see terms and conditions at Maritime Safety Queensland's website (www.msq.qld.gov.au)





Always keep a proper lookout when boating.
Look up and live for power and cable crossings that may not be shown on these maps due to scale or recent construction.
CAUTION: depth contours have not been re-surveyed in most areas since the 2011 and 2013 floods.
Exercise care when travelling outside suggested navigation tracks.

Nautical information current to 16 June 2014.

© Copyright The State of Queensland 2014
 Queensland Department of Transport and Main Roads - Maritime Safety Queensland.
 To reproduce any map within this series, see terms and conditions at Maritime Safety Queensland's website (www.msq.qld.gov.au)